








Xáxli'p Community Forest Corporation
Community Forest Agreement K3L
Forest Stewardship Plan
Fountain Forest Development Unit
Map 1: Old Growth Management Areas
and Community Watershed

-  Proposed Fountain Forest Development Unit
-  Old Growth Management Areas
-  Community Watershed





Areas Outside of FSP

-  Areas Outside of FSP

Water Features

-  Lake or River
-  Streams
-  Indefinite Streams

Transportation

-  Highway
-  Railroad
-  Other Road
-  Transmission Line

There were no declared Fisheries Sensitive Watersheds, Lakeshore Management Zones or Wildlife Habitat Areas in effect within the area covered by this FSP as of May 1, 2011

Data Sources

Old Growth Management Areas from OGMA_V4 coverage dated July 3, 2006 downloaded from MoE FTP site February 8, 2008.

Community Watershed from COM_WS_PUB shapefile downloaded from LRDW on June 7, 2011. Linework edited to match height of land boundary of CFA.

Authorized Licencee Signature:

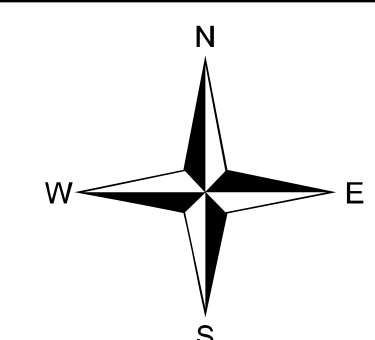
Harman Alec, Chair, XCFC Board

Date: _____

Authorized Licencee Signature, Plan Preparer

Herbert L. Hammond, Silva Ecosystem Consultants Ltd.

Date: _____



1 : 50,000



UTM 11 NAD 83 TRIM Base

CFA K3L FSP Map Set

Map 1: Old Growth Management Areas and Community Watershed

Map 2: Scenic Areas

Map 3: Ungulate Winter Range